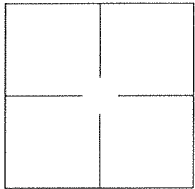


# CORNER RECORD

Agency Index BK 139 Pg 22Document Number CR 14756City of UNINCORPORATED AREACounty of ALAMEDA, CaliforniaBrief Legal Description ALAMEDA COUNTY MONUMENT QR36S4

## CORNER TYPE

Government Corner ☐ Control ☐  
Meander ☐ Property ☐  
Rancho ☐ Other ☒

Date of Survey 2020-08-28

## COORDINATES (Optional)

N. \_\_\_\_\_ E. \_\_\_\_\_

Elevation \_\_\_\_\_

Units Metric ☐ U.S. Survey Foot ☐

Horizontal Datum \_\_\_\_\_

Zone \_\_\_\_\_ Epoch Date \_\_\_\_\_

Vertical Datum: \_\_\_\_\_

☐ Complies with Public Resources Code §§8801-8819☐ Complies with Public Resources Code §§8890-8902PLS Act Ref.: ☐ 8765(d) ☒ 8771 ☐ 8773 Other: \_\_\_\_\_

Corner/  
Monument: ☒ Left as found ☐ Established ☐ Rebuilt ☒ Pre-Construction  
☐ Found and tagged ☐ Reestablished ☒ Referenced ☐ Post-Construction

Narrative of corner identified and monument as found and set or reset:

☒ See sheet #2 for description(s):

ALAMEDA COUNTY MONUMENT QR36S4

## SURVEYOR'S STATEMENT

This Corner Record was prepared by me or under my direction in conformance with


the Professional Land Surveyor's Act on MARCH 29, 2021.Signed [Signature] P.L.S. or R.C.E. No.: 8040

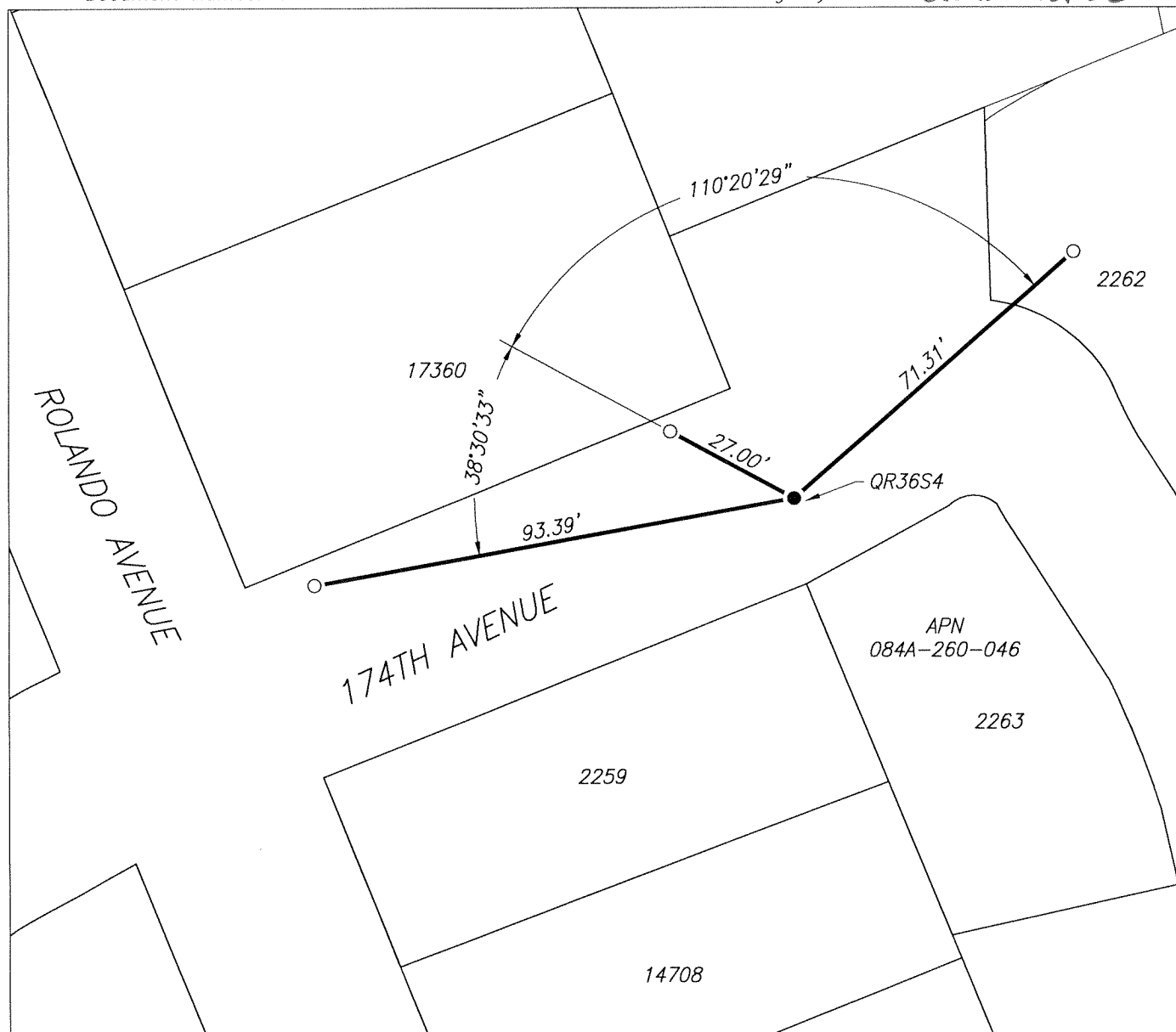
## COUNTY SURVEYOR'S STATEMENT

This Corner Record was received \_\_\_\_\_, \_\_\_\_\_ and examined

and filed AUG 14 2021.Signed D. Ian Wilson P.L.S. or R.C.E. No.: 7010Title ALAMEDA COUNTY SURVEYOR

County Surveyor's Comment \_\_\_\_\_





## LEGEND

● FOUND 2.5" BRASS DISK WITH PUNCH, IN MONUMENT WELL, STAMPED "ALAMEDA COUNTY" R.C.E. 29650, PER (A)

○ SET CUT CROSS IN CONCRETE, ON SIDEWALK

2263 REFERENCE STREET ADDRESS

APN ASSESSORS PARCEL NUMBER

## REFERENCES

(A) TRACT MAP 7260, FILED FOR RECORD ON MAY 9, 2004, IN BOOK 277 OF TRACT MAPS, AT PAGE 53, ALAMEDA COUNTY RECORDS

SCALE  1" = 30'