


CORNER RECORD

SHEET 2 OF 3

COUNTY OF MONO T. 3 N R. 24 E SEC. 5 MBD MERIDIAN CALIFORNIA

CORNER TYPE: GOV'T. CORNER ☐ MEANDER ☐ RANCHO ☐ CONTROL ☐ OTHER ☒ PROPERTY

CORNER IDENTIFICATION - DATE OF VISIT AUGUST 5 19 84 SW CORNER - POINT M



LOT 9, BLOCK M, TWIN LAKES SUBDIVISION

RECORDED IN BOOK 1 OF MAPS, PAGE 47, IN THE OFFICE OF THE COUNTY RECORDER, MONO COUNTY, CALIFORNIA.

CORNER - LEFT AS FOUND ☐ FOUND AND TAGGED ☐ REESTABLISHED OBLITERATED CORNER ☐ REBUILT ☒

PHYSICAL DESCRIPTION OF CORNER FOUND: EVIDENCE AND METHOD USED TO IDENTIFY OR REESTABLISH FOUND OLD ROTTED 1"x2" STAKE ADJACENT TO 3/8" REBAR & ANGLE IRON IN 3' & RK MND. CORNER VERIFIED BY TIES TO EXISTING MONUMENTS OF RECORD. (SEE SKETCH & NOTES ON SHEET 1 OF 3.)

PHYSICAL DESCRIPTION OF MONUMENTS REBUILT OR PERPETUATED SET 1" I.D. I.P. & TAG L.S. 5149 AT PT. WHERE OLD ROTTED 1"x2" STAKE ENTERS GROUND. REBAR, ANGLE IRON AND RK MND. WERE NOT DISTURBED. 1"x2" STAKE LEFT LYING ADJACENT TO 1" IRON PIPE.

CALIFORNIA COORDINATE SYSTEM ORDER: FIRST ☐ SECOND ☐ THIRD ☐

STATIONS USED: NGS (USC & GS) ☐ STATE ☐ COUNTY ☐ OTHER ☐ STATION _____ STATION _____

ZONE _____ ELEVATION _____ NORTHINGS (Y) _____ EASTINGS (X) _____

SKETCH: (Include reference tie or witness points, remarks and topo of area)

SEE


SHEET 1 OF 3

SURVEYOR'S CERTIFICATE

THIS CORNER RECORD WAS PREPARED BY ME UNDER MY DIRECTION IN CONFORMANCE WITH THE LAND SURVEYORS ACT ON AUGUST 5 19 84

SIGNED: John R. Langford

L.S. or R.C.E. No.: 25 5149



COUNTY SURVEYOR'S CERTIFICATE

THIS CORNER RECORD WAS RECEIVED 8-27 19 84 AND EXAMINED AND FILED 10-2 19 84

BY: Richard Boardman

TITLE: DEPUTY COUNTY SURVEYOR

DOCUMENT No. 3N24-5-2

STATEMENT ON BACK OF SHEET

YES ☐ NO ☒

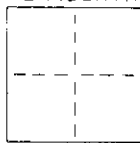
CORNER RECORD

SHEET 2 OF 3

COUNTY OF MONO T. 3 N R. 24 E SEC. 5 MBD MERIDIAN CALIFORNIA

CORNER TYPE: GOV'T. CORNER ☐ MEANDER ☐ RANCHO ☐ CONTROL ☐ OTHER ☒ PROPERTY

CORNER IDENTIFICATION - DATE OF VISIT AUGUST 5 19 84 SW CORNER - POINT M



LOT 9, BLOCK M, TWIN LAKES SUBDIVISION

RECORDED IN BOOK 1 OF MAPS, PAGE 47, IN THE OFFICE OF THE COUNTY RECORDER, MONO COUNTY, CALIFORNIA.

CORNER - LEFT AS FOUND ☐ FOUND AND TAGGED ☐ REESTABLISHED OBLITERATED CORNER ☐ REBUILT ☒

PHYSICAL DESCRIPTION OF CORNER FOUND: EVIDENCE AND METHOD USED TO IDENTIFY OR REESTABLISH FOUND OLD ROTTED 1"x2" STAKE ADJACENT TO 3/8" & REBAR & ANGLE IRON IN 3' & RK MND. CORNER VERIFIED BY TIES TO EXISTING MONUMENTS OF RECORD. (SEE SKETCH & NOTES ON SHEET 1 OF 3.)

PHYSICAL DESCRIPTION OF MONUMENTS REBUILT OR PERPETUATED SET 1" I.D. I.P. & TAG L.S. 5149 AT PT. WHERE OLD ROTTED 1"x2" STAKE ENTERS GROUND. REBAR, ANGLE IRON AND RK MND. WERE NOT DISTURBED. 1"x2" STAKE LEFT LYING ADJACENT TO 1" IRON PIPE.

CALIFORNIA COORDINATE SYSTEM ORDER: FIRST ☐ SECOND ☐ THIRD ☐

STATIONS USED: NGS (USC & GS) ☐ STATE ☐ COUNTY ☐ OTHER ☐ STATION _____ STATION _____

ZONE _____ ELEVATION _____ NORTHINGS (Y) _____ EASTINGS (X) _____

SKETCH: (Include reference tie or witness points, remarks and topo of area)

SEE


SHEET 1 OF 3

SURVEYOR'S CERTIFICATE

THIS CORNER RECORD WAS PREPARED BY ME UNDER MY DIRECTION IN CONFORMANCE WITH THE LAND SURVEYORS ACT ON AUGUST 24 19 84

SIGNED: John R. Langford

L.S. or R.C.E. No.: 25 5149



COUNTY SURVEYOR'S CERTIFICATE

THIS CORNER RECORD WAS RECEIVED 8-27 19 84 AND EXAMINED AND FILED 10-2 19 84

BY: Richard Boardman

TITLE: DEPUTY COUNTY SURVEYOR

DOCUMENT No. 3N24-5-2

STATEMENT ON BACK OF SHEET

YES ☐ NO ☒