

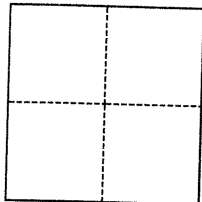
# CORNER RECORD

Agency Index BK 121 PG 57Document Number CR-12737City of SAN LEANDROCounty of ALAMEDA

, California

Brief Legal Description City Monument at the intersection of Marne and Belleau; TR 1856, 38M45

## CORNER TYPE



- ☐ Government Corner ☒ Control  
☐ Meander ☐ Property  
☐ Rancho ☐ Other

Date of Survey September 20, 2018

## COORDINATES (Optional)

N. \_\_\_\_\_ E. \_\_\_\_\_

Elevation \_\_\_\_\_

Units ☐ Metric ☐ U.S. Survey Foot

Horizontal Datum \_\_\_\_\_

Zone \_\_\_\_\_ Epoch Date \_\_\_\_\_

Vertical Datum \_\_\_\_\_

☐ Complies with Public Resources Code §§8801-8819☐ Complies with Public Resources Code §§8890-8902

PLS Act Ref.:

☐ 8765(d)☒ 8771☐ 8773☐ Other:Corner/  
Monument:☒ Left as found☐ Established☐ Rebuilt☒ Pre-Construction☐ Found and tagged☐ Reestablished☒ Referenced☐ Post-ConstructionNarrative of corner identified and monument as found, set, reset, replaced, or removed:  
☒ See sheet #2 for description(s):

Referenced City Monument at the intersection of Marne Street and Belleau Street as shown on Tract Map 1856, Book 38 Page 45, as shown on page 2.

## SURVEYOR'S STATEMENT


This Corner Record was prepared by me or under my direction in conformance with

the Professional Land Surveyors' Act on May 9, 2019Signed [Signature] P.L.S. or R.C.E. No. 7905

## COUNTY SURVEYOR'S STATEMENT

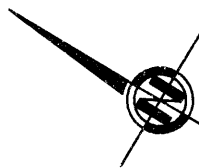
This Corner Record was received 13 FEBRUARY 2019and examined and filed 10 JULY 2019Signed Michael Rubner P.L.S. or R.C.E. No. 6843Title COUNTY SURVEYOR

County Surveyor's Comment



BASIS OF BEARING:

N 62°28'34" E IS TAKEN BETWEEN  
THE MONUMENT AT VINING DRIVE AND  
CRANBROOK STREET, AND THE MONUMENT  
A VINING DRIVE AND ELKO COURT.



SCALE 1"=20'

REFERENCE:

TRACT 1856 BOOK 38 PAGE 45

LEGEND:

FOUND STANDARD CITY  
MONUMENT  
SET STAINLESS STEEL  
TAG L.S. 7905



APN: 80G-1111-128

ALS JOB 2018-036

BELLEAU  
STREET

N 36°49'17" E 41.21'  
S 26°22'42" E 12.61'

S 54°49'45" E 55.68'  
N 04°39'12" W 37.64'